

The Temperature and CO₂ Abundance of the Mesosphere and Lower Thermosphere as Measured by MIPAS/ENVISAT



M. López-Puertas¹, T. von Clarmann², H. Fischer², B. Funke¹, M. García-Comas¹, S. Gil-López², N. Glatthor², U. Grabowski², M. Höpfner², S. Kellmann², M. Kiefer², A. Linden², M.A. López-Valverde¹, G. Mengistu Tsidu², M. Milz², H. Oelhaf², T. Steck², G.P. Stiller², D.Y. Wang²

Contact: puertas@iaa.es

¹ Instituto de Astrofísica de Andalucía (CSIC), Apdo. 3004, 18080 Granada, Spain.

² Institut für Meteorologie und Klimaforschung, Forschungszentrum Karlsruhe GmbH, Karlsruhe, Germany



1. Introduction

The Michelson Interferometer for Passive Atmospheric Sounding (MIPAS) is a high-resolution limb sounder on board the ENVISAT satellite, successfully launched on March 1, 2002. MIPAS has a wide spectral coverage (15–4.3 μm), high spectral resolution (0.05 cm⁻¹ apodised), and high sensitivity (30–2.5 nW/(cm² sr cm⁻¹)) which allows to measure, simultaneously, the kinetic temperature, the CO₂ volume mixing ratio, and non-LTE populations of vibrational levels emitting at 15, 10 and 4.3 μm in the upper atmosphere. This data set is very useful for better understanding the non-LTE processes in CO₂ and the composition and energetics of the upper atmosphere. MIPAS scans the limb operationally from 6 km up to 68 km and up to 100 km in its upper atmosphere mode. We present here retrievals of temperature, CO₂ abundance and non-LTE CO₂-related parameters from MIPAS data taken in its upper atmosphere mode during 1 Jul 2002.

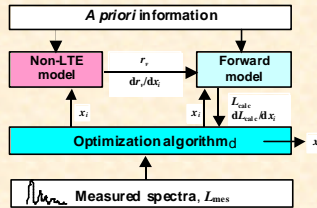
2. The retrieval scheme

Optimization algorithm [1]

- Iterative constrained nonlinear least squares global fit
- Regularisation: Temperature: Tikhonov 1st order
LOS and CO₂: Optimal estimation

Forward model: KOPRA [2]

- Line-by-line radiative transfer model
- Interface for NLTE-model
- Computes spectra and Jacobians for LTE and non-LTE



The non-LTE model

Uses the Generic Radiative transfer AnD non-LTE population Algorithm (GRANADA) [3]

The setup for CO₂ includes:

- Calculation of vibrational populations and their derivatives w.r.t the NLTE retrieval parameters
- Inversion of multilevel steady state equation with the Curtis matrix formalism
- Line-by-line calculation of radiative transfer (KOPRA)
- Radiative processes, V-T and V-V collisional processes, and chemical productions
- Collisional rates and excitation processes for CO₂ as in [4,5].

More details on the retrieval scheme are given in [6].

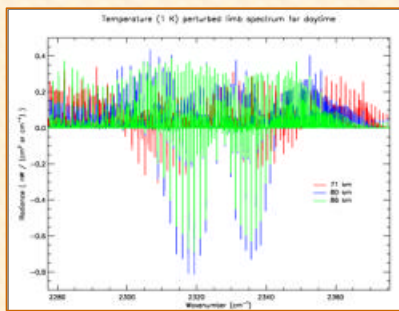
3. The microwindows

The retrieval scheme uses only small fractions (1–2cm⁻¹) of the spectra (microwindows, MWs), which contain the maximum information. Temperature, tangent altitude (pressure) and CO₂ vmr retrievals are carried out simultaneously (18–101km). The MWs are taken in the 15μm region (the fundamental band in the upper region and the hot bands at lower heights), at 10μm and at 4.3μm (see Table). Information on temperature and altitude comes mainly from the 15μm bands, although temperature information in the 4.3μm second hot bands (see below) is also very important at higher altitudes. That on the CO₂ vmr comes mainly from the 4.3μm bands.

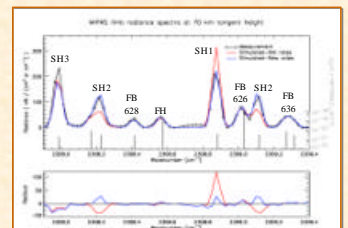
Microwindow (cm ⁻¹)	Nominal Altitude (km)	Main transitions*
687.150–687.350	33–36; 51–101	15: FB
690.150–690.450	33–46; 56; 76–101	15: FB
704.525–704.850	21–36; 46–91	15: SH, FH(636, 628)
748.650–748.800	18; 27; 36; 71–76	15: SH, TH
757.125–757.600	21–24; 30–33; 39–101	15: FH
759.550–759.700	18; 27; 33–66	15: TH
770.225–770.375	21; 36–39	15: SH
778.875–779.025	18; 51; 61–71	15: SH
1073.200–1073.350	66–101	10: LS
2316.750–2317.225	66–101	4.3: FB, FH, SH2, SH3
2321.050–2321.525	66–101	4.3: FB, SH1; FB–628
2333.950–2334.425	66–101	4.3: FB, SH1; FB–628
2337.675–2338.150	66–101	4.3: FB, SH2
2338.900–2339.375	66–101	4.3: FB, FH, SH2, SH3
2340.900–2341.375	66–101	4.3: FB, FH, SH1; SH2
2349.450–2349.925	66–101	4.3: FB, FH, SH1; SH2
* 15: FB: 01-0400; FH: 02-0101; SH: 03-0402; TH: 04-0303; 10LS: 001-0201		
+ 4.3: FB: 001000; FH: 01-0101; SH: 02-0102; SH2: 01-0201; SH3: 101-1010		

4. The microwindows in the 4.3μm second hot bands

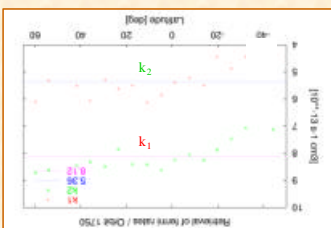
One important finding is the significant temperature information in the 4.3μm second hot bands radiance at 65–90km at daytime. These bands are optically thick at these tangent heights, their upper state populations are largely enhanced by solar pumping and hence weakly dependent on temperature, but their lower (020) levels strongly depend on temperature. Thus, they are very sensitive (note the negative dependence) to temperature changes at 65–90 km tangent heights and, since they have a large signal in the daytime, they are very useful for the temperature sounding in this region.



5. Retrieval of the collisional rates of the 2.7μm levels



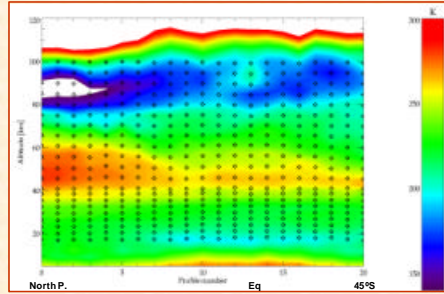
MIPAS limb spectra at 4.3μm (above) measured and calculated with old and retrieved (right) collisional rate constants for the relaxation of the CO₂ 2.7μm levels (02⁰1, 02¹, 10⁰1). Note the good agreement for all 4.3μm (fundamental, isotopic, and hot) bands.



Retrieved k_1 : (02⁰1, 10⁰1)+M ? 02¹+M; and k_2 : 02⁰1+M ? 10⁰1+M;

Old values: 1.5×10^{-13} 3×10^{-11} cm³ s⁻¹
Retrieved: 5.4×10^{-13} 8.1×10^{-13} cm³ s⁻¹

6. Retrieved temperatures

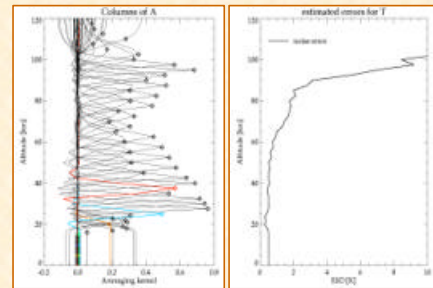


Temperatures retrieved from MIPAS spectra in its upper atmosphere mode, orbit #1750 on 1 Jul 2002 in the daytime scans 0–20, 85°N–45°S. The retrieved data shows the typical temperature structures of solstice conditions:



- 1) Warm stratosphere in summer and colder in the tropics and in the winter hemisphere.
- 2) Very cold summer mesopause, with values lower than 130 K, and warmer in the tropics and in the winter hemisphere.

Diagnostics: Vertical resolution, noise errors

The spectra were taken at 21HTs: 18–42 km @3km and 46–101 @5km. There are 19 degrees of freedom (very good) in the daytime and ~11 at night. Thus, vertical resolution is ~4km in the stratosphere, 7km in the lower mesosphere and then improves to 5km above due to the information in the 4.3μm hot bands (see Sec. 4). For that vertical resolution the noise error in the daytime measurements (right figure) is only 0.5K below 60 km, ~2K at 80km and ~10K at 100 km. At night the error is larger above 70km.



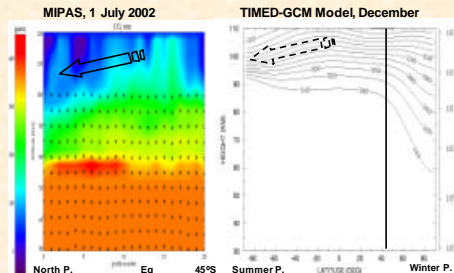
Temperature comparison with SABER



MIPAS temperatures show a good agreement with SABER (v1.03,NLTE), both in the summer pole (left-top) and tropics (left-bottom). At high altitudes, MIPAS temperatures agree better with SABER-NLTE than with LTE (above), as expected. It is known that SABER v1.03 has a 2–3K warm bias at z<35km and a ~3–5K cold bias above. The colder MIPAS temperatures around 50km might be caused by its coarse vertical resolution. SABER NLTE retrievals at ~100km are still preliminary.

7. Retrieved CO₂ abundances

Retrieved CO₂ vmr from MIPAS orbit 1750, 1 Jul 2002 in the daytime scans 0–20, 85°N–45°S. The a priori profile is that derived from ISAMS [4]. The results show vmr's similar to ISAMS and CRISTA. This suggests a CO₂ well-mixed atmosphere up to ~80km. Thus, MIPAS confirms previous ISAMS and CRISTA low CO₂ vmr in the upper mesosphere [4,7,8]. The derived CO₂ vmr is also in good qualitative agreement with TIME-GCM model predictions for solstice conditions.



Conclusions

- The CO₂ 4.3μm second hot bands have been found to be very useful for temperature retrieval in the 65–90km at daytime.
- MIPAS allows the retrieval of NLTE parameters: the collisional rates between the CO₂ 2.7μm levels have been found to be 5.4x10⁻¹³ and 8.1x10⁻¹³ cm³ s⁻¹, that differ by factors of 3.5 and 0.025 from previous values.
- The NLTE temperature retrieval works well. Accurate temperatures can be retrieved up to 100 km in the daytime and up to 70 km at night. The retrieved temperatures for solstice conditions show the typical structures and compare well with SABERNLTE retrievals.
- CO₂ vmr has been retrieved at 60–100 km during daytime (85°N–45°S). MIPAS measurements confirm previous ISAMS and CRISTA low CO₂ vmrs in the upper mesosphere and thus give further evidence that the homopause lies considerably below 100 km. They are also in good qualitative agreement with TIME-GCM.

References

- [1] Clarmann et al., *J. Geophys. Res.*, in press, 2003.
- [2] http://www.imk.fzk.de:8080/imk2/ame/publications/kopra_docu
- [3] Funke et al., *J. Geophys. Res.*, in preparation, 2003.
- [4] López-Puertas et al., *J. Geophys. Res.*, **103**, 8499, 1998.
- [5] López-Puertas&Taylor, WSPC, River Edge, N.J., 2001.
- [6] Funke et al., *Adv. Space Res.*, **27**, 1099–1104, 2001.
- [7] Kaufmann et al., *J. Geophys. Res.*, **107**, 8182, 2002.
- [8] López-Puertas et al., *J. Geophys. Mon.*, **123**, 83, 2000.

Acknowledgements. The IAA team was partially supported by Spanish projects PNE-017/2000-C and REN2001-3249/CLI. B. Funke has been supported through an European Community Marie Curie Fellowship.