

Ground-based FTIR measurements at Izaña Observatory on Tenerife in 1999

M. Schneider¹, T. Blumenstock¹, F. Hase¹, H. Fischer¹, M. Höpfner¹, P. Thomas¹, E. Cuevas², J. Sancho², A. Redondas², M. Yela³, O. Puentedura³

1. Institut für Meteorologie und Klimaforschung, Forschungszentrum and Universität Karlsruhe, Postfach 3640, D-76021 Karlsruhe, Germany.
(e-mail: thomas.blumenstock@imk.fzk.de)
2. Instituto Nacional de Meteorología (INM), Santa Cruz de Tenerife, Spain
3. Instituto Nacional de Técnica Aeroespacial (INTA), Madrid, Spain

Abstract

Since February 1999 atmospheric absorption spectra using the sun as the source of radiation have been recorded by a ground-based FTIR (Fourier Transform InfraRed) spectrometer (Bruker IFS 120 M). Besides zenith column amounts (ZCA) of trace gases like O₃, H₂O, HDO, N₂O, CH₄, HF, HCl, ClONO₂, NO, NO₂, and HNO₃, profiles of gases with narrow absorption lines like O₃, NO, HCl and HF can be retrieved. First results of profiles of O₃ and HCl and of columns of O₃, HCl and NO₂ are shown. O₃ profiles are compared with ozone sonde and Brewer data. Column amounts of NO₂ are compared with DOAS (Differential Optical Absorption Spectroscopy) data.

1. Measurement Site

The FTIR spectrometer was installed at Izaña Observatory (IZO) in February 1999. IZO is operated by the Instituto Nacional de Meteorología (INM) of Spain. Izaña is situated at 28°18'N and 16°29'W on the island of Tenerife (Canary Islands, Spain). It is mostly above a subsidence temperature inversion layer (sea cloud) due to its location on the top of a mountain plateau (2360m a.s.l.). This provides excellent conditions for infrared measurements.

A Brewer MARK-III spectrophotometer [2], which is run by the INM and a DOAS spectrometer [3], which is operated by INTA are also installed at Izaña and are used to compare O₃ and NO₂ column amounts, respectively. The retrieved O₃ profile is compared with ECC A-6 sondes [4], launched from Santa Cruz (35 km north-west of Izaña).

2. First Results and Comparison

The radiative transfer code KOPRA (Karlsruher Optimized Radiative-transfer Algorithm) [1] is used for spectra simulation. Profiles are obtained by the retrieval PROFFIT code using the Phillipps-Tikhonov approach. Input data for the evaluation are HITRAN 96 data, p-, T-profiles (sondes), climatological profiles of trace gases (initial profiles), zenith angle and instrumental parameters.

Fits of O₃, HCl and NO₂ are shown in Fig 1a-c. Residua between measurement and simulation show no systematic deviations near the absorption lines.

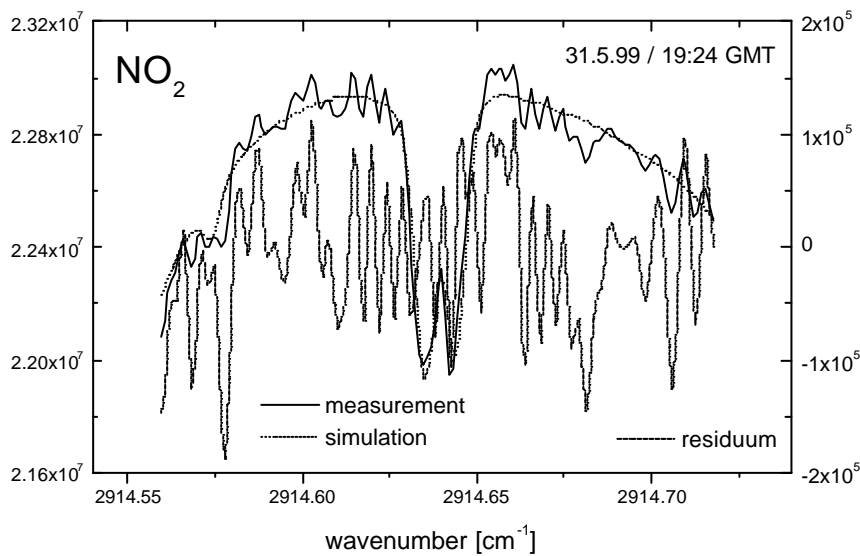
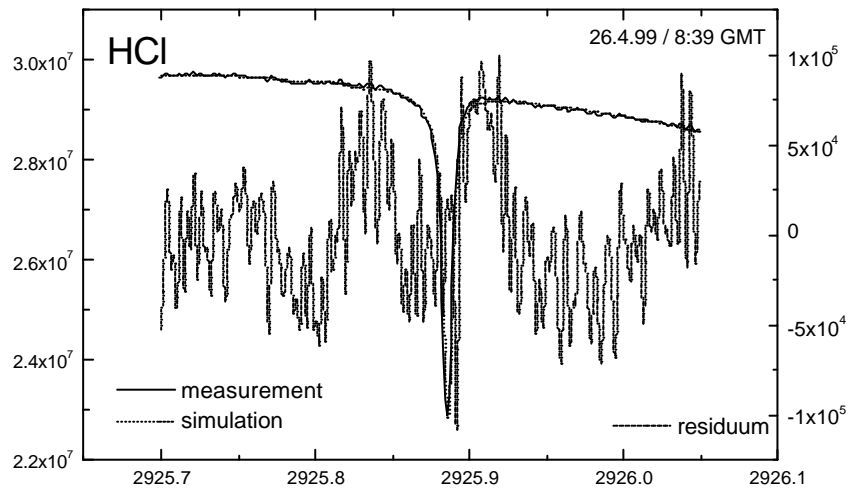
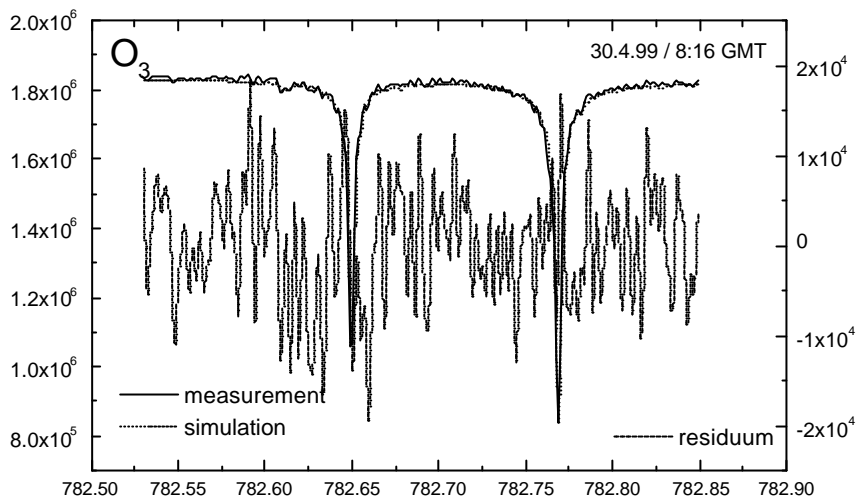
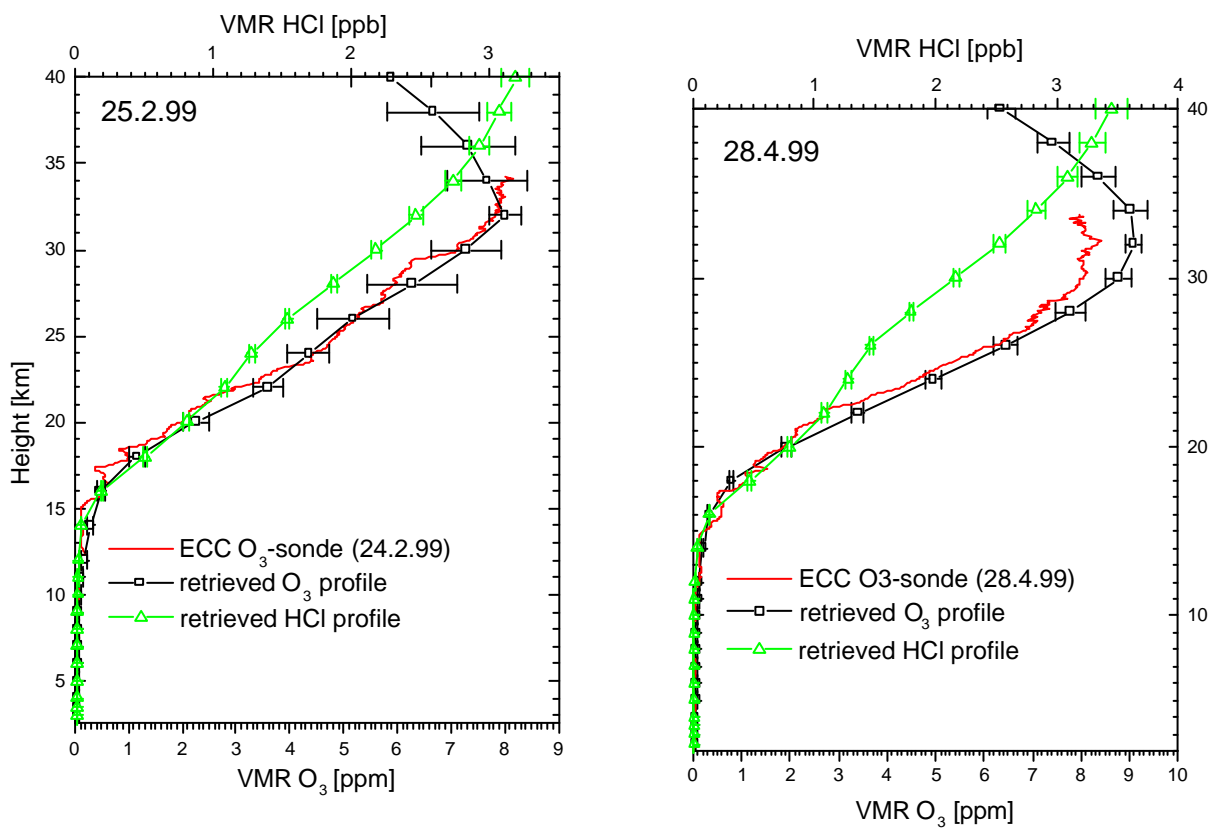


Fig 1 a-c: Typical residuum between measured and simulated spectra of O₃, HCl and NO₂ in absolute radiances



[nW/cm² sterad cm⁻¹].

Fig. 2 a, b: Retrieved O₃ profiles compared with sonde profiles. Plotted are also HCl profiles from the same day.

Date	O ₃ [DU]	O ₃ [DU]	O ₃	NO ₂ [10 ¹⁵ molec./cm ²]	NO ₂ [10 ¹⁵ molec./cm ²]	NO ₂
	FTIR	Brewer	Diff. [%]	FTIR	DOAS	Elev. angle [°]
23.2.	304.9	292.0	-4.4			
25.2.	313.7	296.0	-6.0	2.91		28.0
26.2.	305.9	283.5	-7.9	3.01	3.28	8.7
25.4.	279.8	279.6	+1.0	3.25	3.64	20.7
26.4.	295.1	284.4	-3.8			
28.4.	325.2	304.9	-6.7			
30.4.	355.2	343.0	-3.6			
19.5.	285.7	288.8	+1.1			
31.5.	313.7	316.2	+0.8	3.76	3.70	12.1
31.5.				3.71	3.67	7.1
31.5.				3.54	3.70	5.9
22.9.	279.2	265.3	-5.2			

Tab. 1: ZCA of O₃ and NO₂ compared with Brewer and DOAS data, respectively.

The retrieved O₃ and NO₂ columns agree well with Brewer and DOAS data, respectively (Tab. 1). The O₃ profiles show also good agreement with profiles of ozone sondes (Fig. 2). The height resolution of the FTIR profiles up to 30 km is approx. 8 km.

As for the column of O₃ an abrupt increase of the columns of HCl and HF has been observed at the end of April (HCl: 25.4. 2.28 10¹⁵ molec./cm²; 30.4. 3.21 10¹⁵ molec./cm²; HF: 25.4. 9.00 10¹⁴ molec./cm²; 30.4. 1.12 10¹⁵ molec./cm²). This is in good agreement with trajectory and potential vorticity maps, which indicates that tropical air masses were sampled at the end of April.

2. Outlook

The measurements will be performed within the NDSC (Network for Detection of Stratospheric Change) and aim to investigate seasonal cycles and to record long-term trends of stratospheric components in the subtropical region. A further automatization of the measurement and, in particular, of the data evaluation procedure will be done in order to provide near real time profiles for at least two days of observation per week. In addition to the retrieved profiles of O₃ and HCl, the retrieval of profiles of NO and HF is in preparation. Furthermore, column amounts of H₂O, HDO, N₂O, CH₄, HF, HCl, ClONO₂, NO, and HNO₃ will also be available. In order to discuss the results in more detail model calculations will be made.

References

- [1] Stiller, G.P., M. Hoepfner, M. Kuntz, T. von Clarmann, G. Echle, H. Fischer, B. Funke, N. Glatthor, F. Hase, H. Kemnitzer, and S. Zorn, The Karlsruhe optimized and precise radiative transfer algorithm. Part I: requirements, justification, and model error estimation, in *Optical Remote Sensing of the Atmosphere and Clouds*, J. Wang, B. Wu, T. Ogawa, Z. Guan, (eds.), *Proceedings of SPIE* Vol. 3501, 257-268, 1998.

[2] Redondas, A., E. Cuevas, J. Sancho, Investigaciones sobre Ozono Estratosférico y Radiación Ultravioleta en el Observatorio de Vigilancia Atmosférica de Izaña, *Física de la Tierra*, nº 9, 29-66, Servicio de Publicaciones de la Universidad Complutense de Madrid, Editorial Complutense, 1997.

[3] Gil, M., O. Puentedura, M. Yela y E. Cuevas. "Behavior of NO₂ and O₃ columns during the eclipse of February 26, 1998, as measured by visible spectroscopy, *J. Geophys. Res.*, In press

[4] Cuevas, E., J. Sancho, A. Redondas, Investigaciones sobre Ozono Troposférico en el Observatorio de Vigilancia Atmosférica de Izaña, *Física de la Tierra*, nº 9, 67-106, Servicio de Publicaciones de la Universidad Complutense, Madrid, Editorial Complutense, 1997